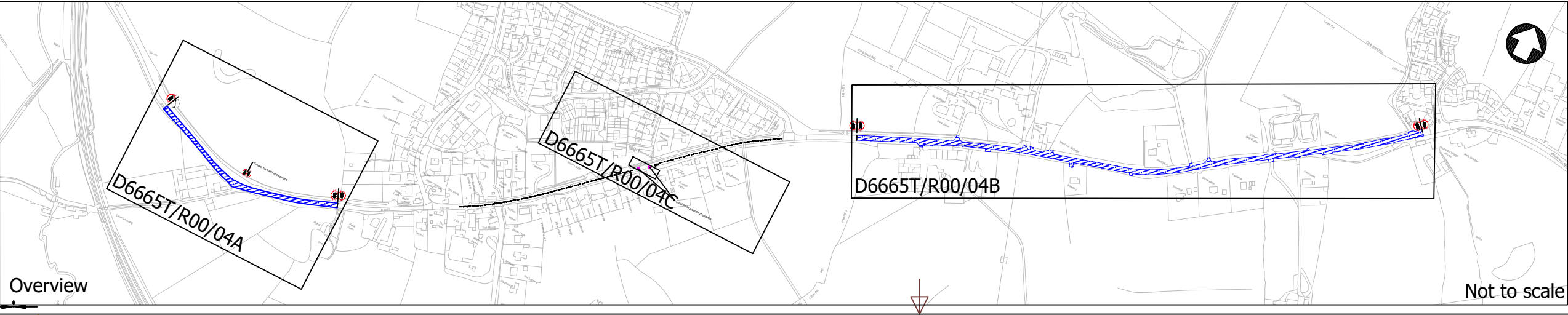
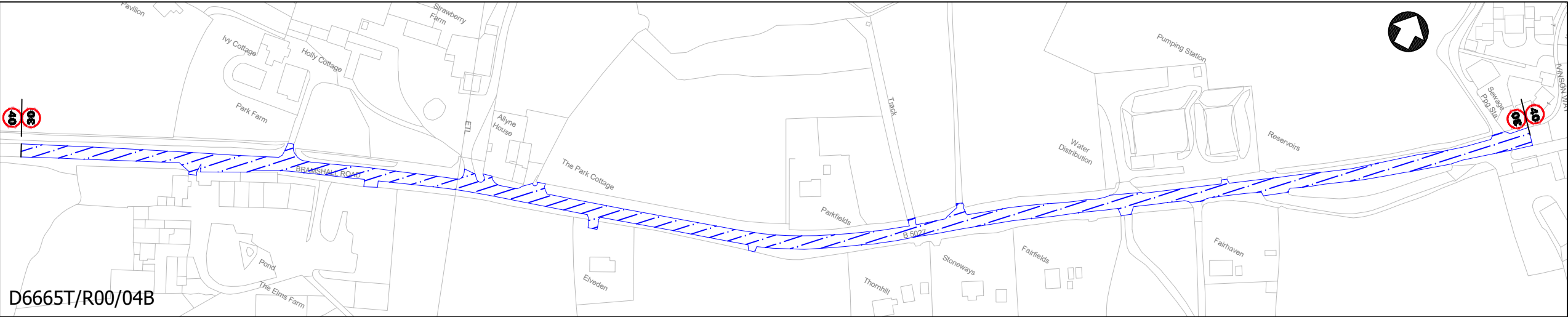
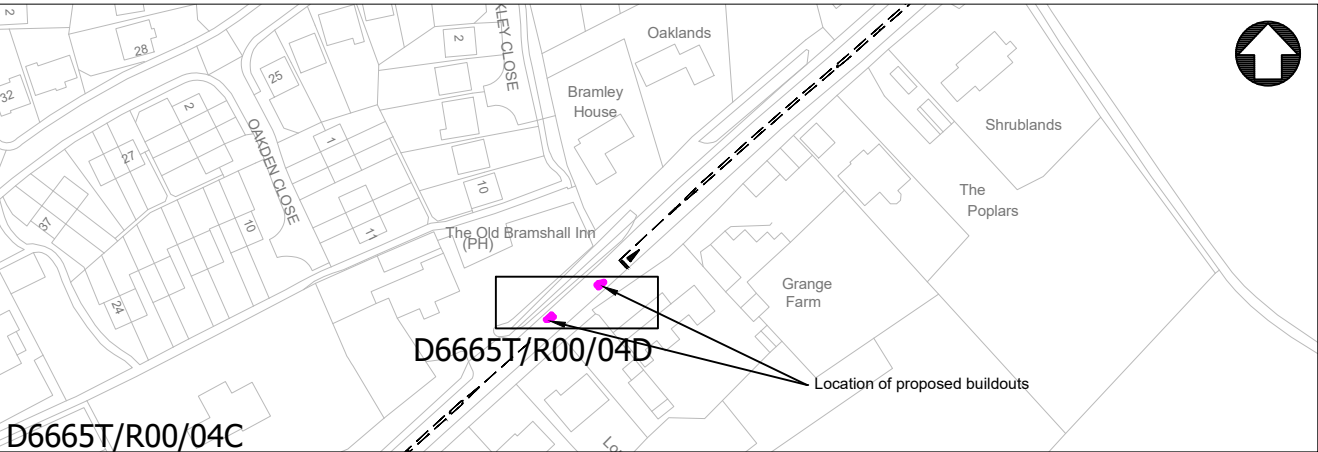
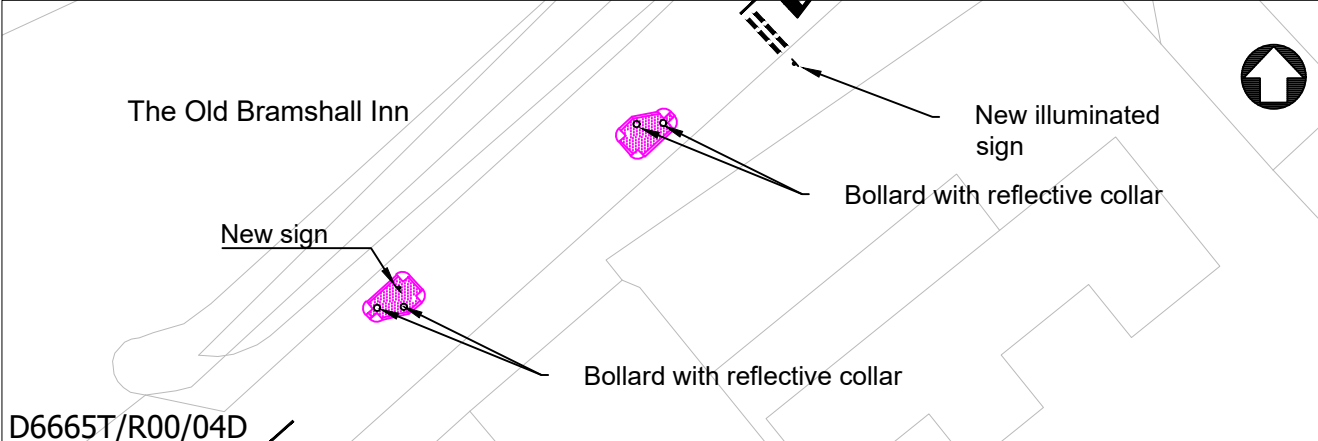
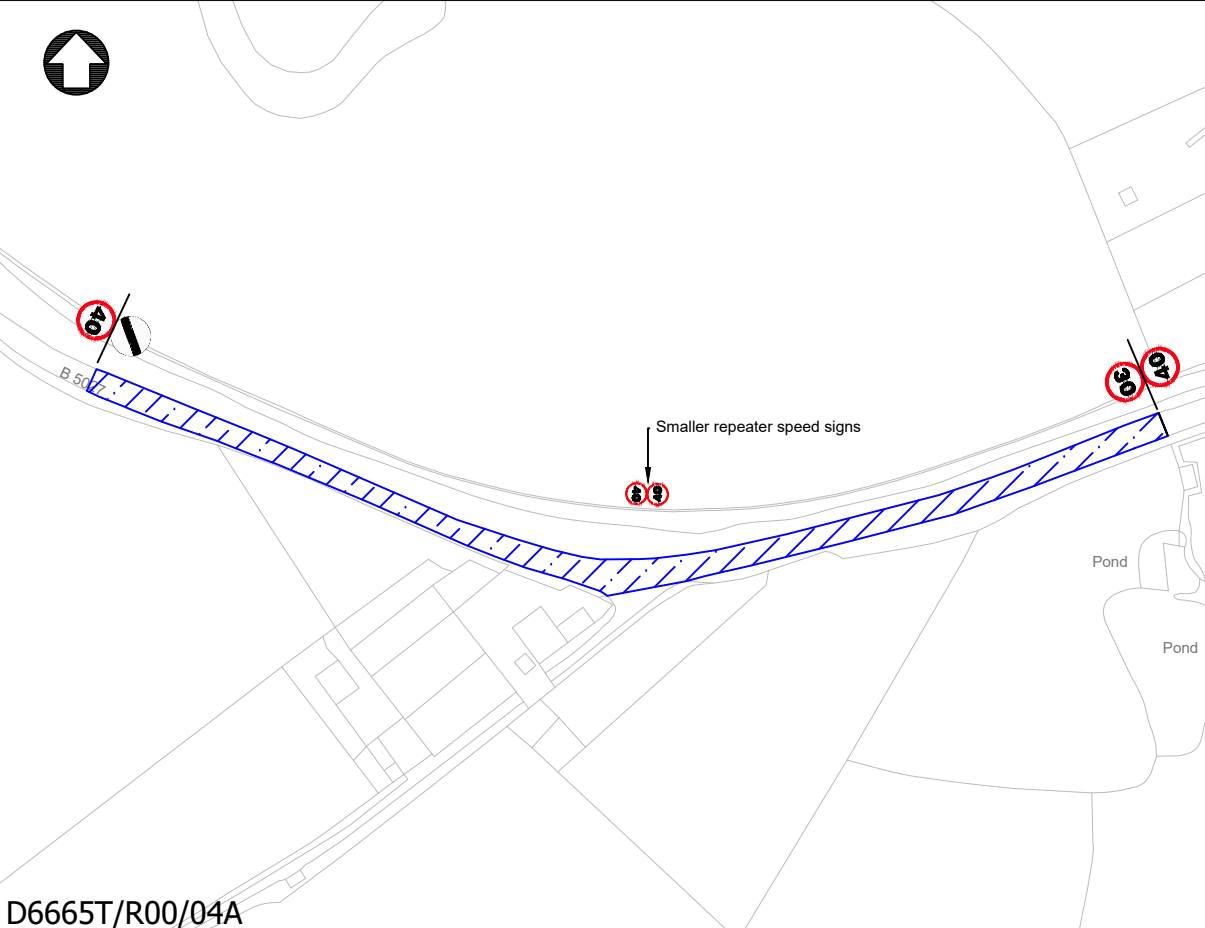


File Name: J:\Highways\East\Schemes\Bramshall Traffic Calming - D6665T\CAD\Disciplines\WIP\1 Live Drgs\CDT6625-R00-04 - Consultation Drawing.dwg  
Layout Name: R00-04

A3

0 10 20 30 40 50 100

© Crown copyright and database rights 2018 Ordnance Survey 100019422  
You are not permitted to copy, sub-license, distribute or sell any of this data to third parties in any form.  
Produced by Staffordshire County Council, 2018.



- Key:
- Proposed Build-Out
  - 40mph Zone
  - Proposed Sign locations

Rev	Detail	By	Date
Revisions			
Original Version		Preliminary	
Drawn: EHE		For comment	
Design: GP		For tender	
Date: July 2018		As constructed	
		For consultation	

Checked by:-

Approved by:- (Drawing NOT approved if this box is empty)

**Staffordshire County Council**  
working with **amey**  
www.staffordshire.gov.uk www.amey.co.uk

Project Name  
**DHP: Bramshall Village Traffic Management**

Drawing Title  
Consulting  
Consultation Drawing

Grid reference : 405632, 333030
Original Drawing Size : A3 Dimensions : m
Scale : Not to scale Copyright © Amey

Drawing No <b>D6665T/R00/04</b>	Rev <b>P0</b>
------------------------------------	------------------