


## URPC Highways Reporting Log –2020


0300 111 8000


[www.staffordshire.gov.uk/reportit](http://www.staffordshire.gov.uk/reportit) [highways@staffordshire.gov.uk](mailto:highways@staffordshire.gov.uk)**Salting and gritting map**<https://www.staffordshire.gov.uk/transport/staffshighways/winterdriving/salting/Saltingroutes.aspx>

Reported issue – location and requested action	Date reported	Highways reference number	Follow up date	Comments
Speed hump – request a new one be installed on the corner of St Michaels Road, Cedar Drive and Hollington Lane, Stramshall  ST14 5AQ	06.09.2016	4057434	20.09.2016 28.02.2017 01.03.2017 01.11.2018 09.11.2019	This request could be included in the Stramshall S106 funding plan, Cllr Oulsnam to consider included in site visit with SCC, but no plans to be issued until after April 2020.
Pot hole and flattened black/white posts on corner of A522/Waterloo Farm, Pigeonhay Lane, Beamhurst, ST14 5dy	21.10.2017	4094161	24.10.2017 01.03.2018 23.05.2018 01.11.2018 20.02.2019	Sent photo of large pot hole and flattened black and white posts.  01.11.2018 – clerk called highways for an update, as noticed this still not completed – scheduling team advised they will highlight it 20.02.2019 – this is with the scheduling team, as a CAT 3
Stramshall Road sign collapsed, corner of A518 and Stramshall Road  ST14 5AF	12.03.2019	4151890	20.03.2019 29.01.2020 02.02.2020  Closed	Included photograph  Street sign damage is ESBC not SCC, resent to ESBC  Sign now replaced.
St Michaels Road, Stramshall  The damage to the road side verges is from Poppits lane, Stramshall where Trafalgar House is, postcode ST14 5AH, all the	12.06.2019	4161159	29.11.2019  03.03.2020  Closed	Submitted with map of the area. Saved in highways folder. This is an update to your enquiry dated 12/06/2019 in relation to ST MICHAELS ROAD.  A highways inspector has now assessed the site you reported and arranged a non-urgent works instruction.

way from there, on the right side of the road (adjacent to the ditch), down to Springfields ST14 5AH. (on map Wheat M&SR). The edge of the road is eroded due to raining running down the road.				<p>Dear Mrs Parish Clerk URPC Parish Council</p> <p>This is an update to your enquiry dated 12/06/2019 in relation to ST MICHAELS ROAD. Works have taken place in response to your report. Other works in the area might still be pending and any unresolved defects will continue to be monitored via our routine safety inspections.</p>
<p>Cycle Path – The Doveway Flyover A518</p> <p>Overgrown cycle path</p>	09.07.2019	4164101	08.01.2020	<p>3 photos sent with report plus map of area</p> <p>The cycle path is on The Dove Way fly over A518</p> <p>update from SCC below 08.01.2020</p> <p>This is an update to your enquiry dated 09/07/2019 in relation to THE DOVE WAY.</p> <p>A highways inspector has now assessed the site you reported and arranged a non-urgent works instruction.</p>
<p>Traffic Counting for Stramshall</p> <p>Requested SCC do a traffic count for Stramshall</p>	June 2019		09.07.2019	<p>3 reports were provided by SCC, one of volume, one of speed, one of length of the vehicle. Sent to Councillors</p>
<p>Loxley Lane Crossing, Lower Loxely</p>	29.09.2019		09.04.2020	<p>Crash at junction, resulting in a fatality, Kingstone PC, Marchington PC offered help to resolve the issue.</p> <p>Clerk provided Councillors with the details of work carried out in 2017 from the Highways Log.</p> <p>Parish Council can not act until Coroner Report has been finalised.</p>
<p>National Speed Limit sign broken Willowbrook Farm Highwood Uttoxeter ST14 8NW</p>	24.01.2020	4186278	<p>29.01.2020</p> <p>05.02.2020</p> <p>CLOSED</p>	<p>Dear Mrs Uttoxeter Rural Parish Council</p> <p>This is an update to your enquiry dated 24/01/2020 in relation to HIGHWOOD ROAD.</p> <p>A highways inspector has now assessed the site you reported and arranged a non-urgent works instruction.</p> <p>Dear Mrs Uttoxeter Rural Parish Council</p> <p>This is an update to your enquiry dated 24/01/2020 in relation to HIGHWOOD ROAD.</p> <p>Works have taken place in response to your report. Other works in the area might still be pending and any unresolved defects will continue</p>

				to be monitored via our routine safety inspections.
The Cedars Hollington Lane STramshall  ST14 5AJ  guttering installed and water being discharged onto the road	28.01.2020	4186841		Resident reported it and provided photos
Kerb Side of Speed hump has crumbled away, by - South View Spath  ST14 5AF	31.01.2020	4187437 4187844	04.02.2020  14.02.2020	Resident reported damage to car to Chairman. A resident of Stramshall has damaged his tyre on a speed hump,  because the side edge of, the speed hump, it has crumbled away  Added photo provide by Cllr Moore to the original report.  Dear Mrs Uttoxeter Rural Parish Council Ginny Gibson. This is an update to your enquiry dated 04/02/2020 in relation to STRAMSHALL ROAD. A highways inspector has now assessed the site you reported and arranged a non-urgent works instruction.
Pot hole with tarmac missing from around metal grid– broomyclose lane/high street, Stramshall entrance  ST14 5AN	04.02.2020	4187839	14.02.2020	Photos provided by Cllr Moore.  Dear Mrs Uttoxeter Rural Parish Council This is an update to your enquiry dated 04/02/2020 in relation to HIGH STREET. A highways officer has now considered your enquiry and added the following notes to your report:  Sunken fire hydrant cover is responsibility of ssw. They have been made aware of this report
Pot holes by broomyclose lane and on high street, ST14 5AN  Reported as several and added photos	04.02.2020	4187842	14.02.2020	Photos provided by Cllr Moore  Dear Mrs Uttoxeter Rural Parish Council. This is an update to your enquiry dated 04/02/2020 in relation to HIGH STREET. A highways inspector has now assessed the site you reported and arranged a non-urgent works instruction.
Pot hole by Speed Hump, South View, Spath  ST14 5AF	04.02.2020	4187843	14.02.2020	Photo provided by Cllr Moore  Dear Mrs Uttoxeter Rural Parish Council This is an update to your enquiry dated 04/02/2020 in relation to STRAMSHALL ROAD. A highways

				inspector has now assessed the site you reported and arranged a non-urgent works instruction.
Bramshall Chicane  Bollard knocked over  ST14 5NE	04.02.2020	4187936	14.02.2020	<p>Dear Mrs Uttoxeter Rural Parish Council Ginny Gibson</p> <p>This is an update to your enquiry dated 04/02/2020 in relation to STONE ROAD.</p> <p>A highways officer has now considered your enquiry and added the following notes to your report:</p> <p>Work has already been raised for this location and is now awaiting to be scheduled. Site Visit to be held, after the Coronavirus Lock Down has been lifted</p>
Fence damage – Creighton Lane  Stramshall  Fence only has board and barbwired, reported to Landowner	14.02.2020			<p>landowner promised to repair before cows go into field in spring. Sent photo.</p> 
Speed Indicator Signs	19.02.2020	MREP-182961-2107		<p>Resident reported that SID was not working, clerk contracted them to say Parish Council property, not SCC property.</p> <p>Clerk called to cancelled the issue.</p>
Drain collapse  Hook Lane STramshall	19.02.2020	4190390		<p>Resident reported this issue.</p> <p>There is a problem with drainage in that area and I note that whilst SCC tackle problems there issue by issue I do wonder if a 'bigger picture' needs to be taken as Hook Lane does turn to stream and is being destroyed maybe because the drain in question needs a major review.</p> <p>Thank you for your report dated 19/02/2020 in relation to the location of HOOK LANE. The event on the highway you have reported may require serious and immediate attention. It may be necessary for us to divert resources from other urgent and routine highway activities in order to assess/remedy the problem.</p>
Blocked Drain	19.02.2020	4190398		Resident emailed clerk, clerk reported it.

Hollington Lane/St Michaels Road, by Church/Bus Stop  ST14 5AH				Sand is blocking drain and water running down the high street as a result.
Springfield,  St Michaels Road, Stramshall ST14 5DU  Blocked gully, flooding as a result	26.02.2020	4192044		
Hedge needs cutting back.  Stocks Lane, Bramshall  ST14 5NH	26.02.2020	4192054	29.02.2020  closed	Clerk wrote to owner of hedge and they confirmed it would be cut.  this has been cut now by owner  This is an update to your enquiry dated 26/02/2020 in relation to STOCKS LANE. A highways officer has now considered your enquiry and added the following notes to your report: We have visited the location provided with your report but have been unable to identify any defects that require remedial works at this time.
Pot hole  Entrance to Bramshall Industrial Estate  Bramshall  ST14 8TD	06.03.2020	4193996	09.03.2020  CLOSED	Dear Mrs Uttoxeter Rural Parish Council. This is an update to your enquiry dated 06/03/2020 in relation to STONE ROAD. <b>A highways officer has now assessed the site and arranged an urgent works instruction.</b>  <b>This is an update to your enquiry dated 06/03/2020 in relation to STONE ROAD. Works have taken place in response to your report. Other works in the area might still be pending and any unresolved defects will continue to be monitored via our routine safety inspections.</b>
Half road collapsed – Little Park Farm, Hollington Lane, Stramshall ST14 5ER	01.04.2020	4196496	01.04.2020  04.04.2020  closed	Attached 4 photos, but the postcode is for lawn farm, as no postcode for little park farm on royal mail postcode finder.    This is an update to your enquiry dated 01/04/2020 in relation to WATERY LANE.

				<p>A highways officer has now assessed the site and arranged an urgent works instruction.</p> <p>This is an update to your enquiry dated 01/04/2020 in relation to WATERY LANE.</p> <p>Works have taken place in response to your report. Other works in the area might still be pending and any unresolved defects will continue to be monitored via our routine safety inspections.</p>
<p>Flooding on Road, blocked culvert under road.</p> <p>Dairy Farm, High Street, Stramshall, ST14 5AG</p>	10.04.2020	4196935	22.04.2020	<p>Map included of area, with arrow to culvert and map of drains in the area.</p> <p>This is an update to your enquiry dated 10/04/2020 in relation to HIGH STREET.</p> <p>A highways officer has now considered your enquiry and added the following notes to your report: We have visited the location provided with your report but have been unable to identify any defects that require remedial works at this time. It might be that the problem has now been resolved. However; if you believe there is still an issue that requires attention may we kindly ask that you contact us again with your reference number so that we can verify the location details.</p> <p>Sent to Councillors 22.04.2020</p>
<p>Flooding on road, block culvert under road.</p> <p>Brooklands Ashbourne/Stramshall Road, ST14 5AE</p> <p>Spath</p>	10.04.2020	4196936	14.04.2020	<p>Map included of area, plus 2016 flooding map from SCC.</p> <p>This is an update to your enquiry dated 10/04/2020 in relation to STRAMSHALL ROAD.</p> <p>A highways officer has now considered your enquiry and added the following notes to your report: the last time this happened it was the manhole blocked in the front garden of brooklands and STW cleared this the PC should request that they check their system here first also the oufall from the ditch course in the field is the riparian land owners to clear has this been sorted or checked-forwarded to Councillors</p>
<p>Lamp post – wires exposed – M2</p> <p>Nearest Postcode Brooklands ST14 5AE</p> <p>Lamppost located on the old Uttoxeter road/now footpath</p>	21.04.2020	MREP-192154-8294		<p>passed to electricity company via SCC website.</p>