


URPC Highways Reporting Log –2022

All issues were reported to Staffordshire County Council via the Report It function

www.staffordshire.gov.uk/reportit

Salting and gritting map

<https://www.staffordshire.gov.uk/transport/staffshighways/winterdriving/salting/Saltingroutes.aspx>

Reported issue – location and requested action	Date reported	Highways reference number	Follow up date	Comments
Pot hole and flattened black/white posts on corner of A522/Waterloo Farm, Pigeonhay Lane, Beamhurst, ST14 5dy	21.10.2017	4094161 4201024	24.10.2017 01.03.2018 23.05.2018 01.11.2018 20.02.2019 10.06.2020 24.07.2020 19.01.2022	<p>Sent photo of large pot hole and flattened black and white posts.</p>  <p>01.11.2018 – clerk called highways for an update, as noticed this still not completed – scheduling team advised they will highlight it 20.02.2019 – this is with the scheduling team, as a CAT 3</p> <p>10.06.2020 Reported again, as main road has been repaired, but this is still on their system as awaiting scheduling team. 24.07.2020</p> <p>This is an update to your enquiry dated 10/06/2020 in relation to PIGEONHAY LANE.</p> <p>A highways inspector has now assessed the site you reported and arranged a non-urgent works instruction.</p> <p>19.01.2022 – received an email from SCC to say this issue is on going.</p>
The Cedars Hollington Lane STramshall ST14 5AJ guttering installed and water being discharged onto the road	28.01.2020	4186841		Resident reported it and provided photos
Flooding on Road, blocked culvert under road.	10.04.2020	4196935	22.04.2020 06.05.2020	Map included of area, with arrow to culvert and map of drains in the area.



<p>Dairy Farm, High Street, Stramshall, ST14 5AG</p> <p>Lamp post 23 Lamp post 22</p>		<p>Reported again 4198897</p> <p>New Ref for 20.01.2021 report 4224656</p>	<p>15.05.2020</p> <p>28.05.2020</p> <p>20.07.2020</p> <p>Closed</p> <p>Reopened 20.01.2021</p>	<p>This is an update to your enquiry dated 10/04/2020 in relation to HIGH STREET.</p> <p>A highways officer has now considered your enquiry and added the following notes to your report: We have visited the location provided with your report but have been unable to identify any defects that require remedial works at this time. It might be that the problem has now been resolved. However; if you believe there is still an issue that requires attention may we kindly ask that you contact us again with your reference number so that we can verify the location details.</p> <p>Sent to Councillors 22.04.2020</p> <p>Trevor Mellor will carry out a site visit today 06.05.2020.</p> <p>15.05.2020 – Site visit carried out, Landowner cleared mud from grid at entrance to pipe, Clerk reported again, providing lamp post 23 as a location.</p> <p>28.05.2020 This is an update to your enquiry dated 15/05/2020 in relation to STRAMSHALL ROAD.</p> <p>A highways inspector has now assessed the site you reported and arranged a non-urgent works instruction – jetting machine</p> <p>20.07.2020 This is an update to your enquiry dated 15/05/2020 in relation to STRAMSHALL ROAD .</p> <p>Works have taken place in response to your report. Other works in the area might still be pending and any unresolved defects will continue to be monitored via our routine safety inspections.</p> <p>reopened 20.01.2021 Clerk took photos of the flood water on the road and reported the issue again. The landowner believes that Lamp post 23 has been installed through the drain and that is why it is going onto the road, not through the drain. Included map of drains for the area with report.</p>
<p>Road sign broken A50 – A518 junction</p> <p>Nearest postcode ST14 5AA The McDonalds</p>	<p>15.07.2020</p>	<p>4205119</p>	<p>17.07.2020</p>	<p>CLlr provided photo of broken sign</p> <p>Dear Mrs Uttoxeter Rural Parish Council. This is an update to your enquiry dated 15/07/2020 in relation to A518 ASHBOURNE ROAD.</p> <p>A highways inspector has now assessed the site you reported and arranged a non-urgent works instruction.</p>
<p>Bramshall Village Sign not visible as overgrown hedge on verge</p>	<p>4216133</p>	<p>23.10.2020</p>	<p>23.04.2021</p>	<p>Checked for update on SCC Website – notes are: Your enquiry is currently allocated to a Highways officer and will be updated as soon as possible. We receive around 4000 highway related reports every month. But</p>

on industrial estate side of the village Nearest postcode Daisy Bank, Stone Road, Bramshall, ST14 8SH				we have a limited number of officers to investigate and respond to these.
Bennetts Lane, gullies blocked by mud Bramshall ST14 5BN	4231297	23.02.2021	19.03.2021	This is an update to your enquiry dated 23/02/2021 in relation to BENNETTS LANE. A highways officer has now considered your enquiry and added the following notes to your report: Thank you for your enquiry work has already been raised for multiple gullies in this location and will be carried out as soon as scheduling and resources allow
Give Way Sign – Damaged Bennetts Lane/Stone Road, Bramshall ST14 5BG	4238240 4255484 4202868 4265245	15.04.2021	27.04.2021 17.09.2021 Reported again, new number issued 01.01.2022 Reported again 04.01.2022	Two photos sent with report, the sign will fall into the road if not repaired soon. This is an update to your enquiry dated 15/04/2021 in relation to BENNETTS LANE. A highways inspector has now assessed the site you reported and arranged a non-urgent works instruction. 17.09.2021 Reported again, as sign in danger of falling. Reported number 4202868 – reported by resident on 23.06.2021 01.01.2022 reported again, as Chairman provided two photos. This is an update to your enquiry dated 01/01/2022 in relation to BENNETTS LANE. A highways inspector has now assessed the site you reported and arranged a non-urgent works instruction.
Pavement tarmac damage, Olive Tree, High Street, Stramshall ST14 5AL	12.10.2021	4257847	04.11.2021 12.04.2022	Reported by resident at October 2021 meeting. SCC updated: This is an update to your enquiry dated 12/10/2021 in relation to HIGH STREET. A highways inspector has now assessed the site you reported and arranged a non-urgent works instruction. We have not yet been able to coordinate resources to resolve the enquiry you raised, due to high demand for reactive maintenance work across our road network. We write to assure you that we have not forgotten about the issue and will endeavour to schedule the necessary works as soon as is practicably possible.

Trees obstructing visibility on Stafford Road, nearest postcode Loxley Hall School, ST14 8RS	22.10.2021	4258923		Reported by councillor in October 2021 meeting
Grit Salt bin – Salt Box requested by resident for Bramshall. Location verge on B5027/Church Lane Near The Croft driveway, Stone Road Nearest Postcode ST14 5BQ	08.12.2021	4263468 Community Grit Bin request 4275940	17.12.2021 01.02.2022 22.03.2022 14.06.2022	Resident requested, SCC advised to use Report it, so area can be accessed. If SCC says no, we can adopt a community salt bin. An assessment has been undertaken at this location and does not qualify under the winter maintenance policy for a grit bin, This area Church Lane junction of Stone Road Bramshall, Scores 60 out of the required 100 points when assessed against the winter service policy “WS7” form. Stone Road and Church Lane are both on gritting routes I am sorry that I cannot be more positive in my response. Parish Council will investigate Community Grit Bin The Parish Council voted to request a community Grit Bin in meeting 01.03.2022 Sent photos to SCC of the location – it is just after The Croft driveway.
Road Sign – direction arm is broken - Junction of Church Lane and B5027 Nearest Postcode ST14 5BG	21.12.2021	4264631	04.01.2022	The direction arm on the Road side sign has broken. Photos x2 attached. This is an update to your enquiry dated 21/12/2021 in relation to STONE ROAD. A highways inspector has now assessed the site you reported and arranged a non-urgent works instruction.
Gully Blocked Opposite Entrance of The Walled Garden, St Michaels Road, Stramshall	08.02.2022	4269411		Resident reported this issue via private email address

Uttoxeter ST14 5DU				
<p>Creighton Lane, Stramshall, ST14 5AF</p> <p>Flooding continues on corner (Bridge Cottage end)</p>	22.02.2022	<p>4271697</p> <p>4280335</p>	<p>08.03.2022</p> <p>03.05.2022</p>	<p>Included two photos – one with drain covered in water and the other with no water, so can see comparison.</p> <p>08.03.2022 – highways updated Current Status: No Further Highways Action</p> <p>03.05.2022 – Reported again and asked if Landowner could be contacted, so water has somewhere to go – attached two photos, one of the flooding and one of the drain</p>
<p>Dairy Farm, High Street, Stramshall, ST14 5AG</p> <p>Flooding on side of road – locally it has always been thought that Lamp Post M23 and M22 have been installed through drain, hence water leaves open ditch and travels down the side of road to the first open manhole cover</p>	23.02.2022	<p>4271842</p> <p>4276225</p>	<p>08.03.2022</p> <p>23.03.2022</p>	<p>Reported with photos and map of drains in area.</p> <p>This has been reported many times and SCC have put cameras down, but still no resolution.</p> <p>08.03.2022 – update from Highways</p> <p>We have visited the location provided with your report but have been unable to identify any defects that require remedial works at this time. No further Action</p> <p>Reported again on 23.03.2022</p>
<p>30mph signs in Stramshall, from Poppits Lane all the way down high street to Broomyclose lane</p> <p>Nearest postcode ST14 5AL</p>	15.06.2022	4285061		<p>Requested to be put 30mph signs on lamp posts or other locations.</p>
<p>Alder Bank Filling Station postcode ST14 8RU</p> <p>Junction of A518/Watery Lane</p> <p>Overgrown</p>	17.06.2022	4285323	<p>09.08.2022</p> <p>CLOSED</p>	<p>As you travel from Loxley to Stafford, the hedge/vegetation is on the right hand side and is blocking visibility on the corner.</p> <p>The exact location is where the A518 has a junction with Watery Lane and the overgrown vegetation is opposite Watery Lane. The junction has a history of fatalities and therefore the Parish Council consider this request to be urgent.</p>

vegetation blocking visibility				<p>09.08.2022 – SCC provided the following: Logged On: 17/06/2022</p> <p>Request Type: ARBS – Hedge Overgrown</p> <p>Location: STAFFORD ROAD, LOWER LOXLEY</p> <p>Current Status: Unable to Action</p> <p>The County Council carry out grass cutting on highway verges to improve visibility and road safety. In urban areas grass verges are generally cut six times a year. However, some of this work is enhanced by the local District / Borough Council.</p> <p>The County Council is not In a position to carry out works to improve the aesthetics or tidiness of an area and as such grass cuttings are left to mulch down into the verge areas rather than be collected.</p> <p>The County Council carry out Rural grass-cutting broadly on roads with a speed limit of 40mph or above on to maintain visibility and to ensure the safety of highway users and there are various contractors engaged in this work on our behalf, around the county. In rural areas, our higher priority routes are cut three times each year to a width of 1 metre; lower priority routes are cut twice. Visibility splays at junctions and bends are generally cut to full width.</p> <p>The problem you have reported has been inspected and as it is not currently posing a safety issue, the site will be treated according to the programme as above and will continue to be monitored during routine inspections.</p>
<p>Lowley Hall School</p> <p>On A518 Junction with Bennetts Lane ST14 8RS</p>	17.06.2022	4285321	<p>09.08.2022</p> <p>CLOSED</p>	<p>As you travel from Loxley Lane/Bennetts Lane to join the A518 (Stafford Road), the vegetation/hedges is blocking the visibility of road users and is causing a hazard.</p> <p>This junction is dangerous without the visibility issue and the Parish Council consider this to be an urgent request.</p> <p>09.08.2022 SCC updated</p> <p>Logged On: 17/06/2022</p> <p>Request Type: ARBS – Hedge Overgrown</p> <p>Location: STAFFORD ROAD, LOXLEY</p> <p>Current Status: Unable to Action</p> <p>The County Council carry out grass cutting on highway verges to improve visibility and road safety. In urban areas grass verges are generally cut six times a year. However, some of this work is enhanced by the local District / Borough Council.</p> <p>The County Council is not In a position to carry out works to improve the aesthetics or tidiness of an area and as such grass</p>

				<p>cuttings are left to mulch down into the verge areas rather than be collected.</p> <p>The County Council carry out Rural grass-cutting broadly on roads with a speed limit of 40mph or above on to maintain visibility and to ensure the safety of highway users and there are various contractors engaged in this work on our behalf, around the county. In rural areas, our higher priority routes are cut three times each year to a width of 1 metre; lower priority routes are cut twice. Visibility splays at junctions and bends are generally cut to full width.</p> <p>The problem you have reported has been inspected and as it is not currently posing a safety issue, the site will be treated according to the programme as above and will continue to be monitored during routine inspections.</p>
Narrow Road Sign, by Railway Crossing/Bridge on Bennetts Lane/Loxley Lane – pushed over and turning wrong way so no one can see it	22.06.2022	4285778	24.06.2022	<p>Cllr Jones provided two pictures that were submitted.</p> <p>A highways officer has assessed the site you reported and arranged a non-urgent work instruction. The outcome of the assessment means this defect does not pose an immediate risk to public safety.</p> <p>Our priority is to be effective at responding to the most serious problems on the network, therefore we are unable to provide a delivery date for defects of a non-urgent nature, until such time that resources become available.</p>
<p>Spath Roundabout B5030 /A518 meet in Spath pine trees damaged and road signs damaged</p> <p>ST14 5AP</p>	29.07.2022	<p>4289581 Signs</p> <p>4289585 tree damage</p> <p>4293537 damaged trees reported again 13.09.2022</p>	06.09.2022	<p>Clerk reported to MJ Barretts and they requested reporting to SCC, as they only cut grass and significant damage to the trees has occurred.</p> <p>Reported as two, the signage damage and the tree damage</p> <p>06.09.2022 SCC replied to 4289585 to say they could not find the tree on the roundabout, so reported it again, this time with photos on 13.09.2022</p>  
JCB Beamhurst – pot hole by	12.10.2022	4296031	14.10.2022	Add photo – JCB Beamhurst pot hole 2

bus stop near roundabout Nearest postcode ST14 5PA			Closed	<p>SCC replied with the following:</p> <p>Thank you for your enquiry. We can confirm that work has been raised for multiple defects in this area, which will be carried out as soon as scheduling and resources allow.</p>
JCB Beamhurst – pot hole by bus stop near roundabout – opposite side of road to above Nearest postcode ST14 5PA	12.10.2022	4296033	14.10.2022 closed	<p>Added photo – JCB Beamhurst pot hole 1</p> <p>SCC replied with the following:</p> <p>Thank you for your enquiry. We can confirm that work has been raised for multiple defects in this area, which will be carried out as soon as scheduling and resources allow.</p>
JCB Beamhurst – deep pot hole on edge of roundabout Nearest postcode ST14 5PA	12.10.2022	4296035	14.10.2022 closed	<p>Added photo – JCB Beamhurst pot hole 5</p> <p>SCC replied with the following:</p> <p>Thank you for your enquiry. We can confirm that work has been raised for multiple defects in this area, which will be carried out as soon as scheduling and resources allow.</p>
JCB Beamhurst – deep pot holes in centre of road Nearest postcode ST14 5PA	12.10.2022	4296038	14.10.2022 Closed	<p>Added photo – JCB Beamhurst pot hole 4</p> <p>SCC replied with the following:</p> <p>Thank you for your enquiry. We can confirm that work has been raised for multiple defects in this area, which will be carried out as soon as scheduling and resources allow.</p>
<p>Screen shot of all reports of all issues on JCB Beamhurst roundabout</p> <p>Sent email to SCC Highways Team for an update</p>	12.10.2022		Closed, see above SCC reply	