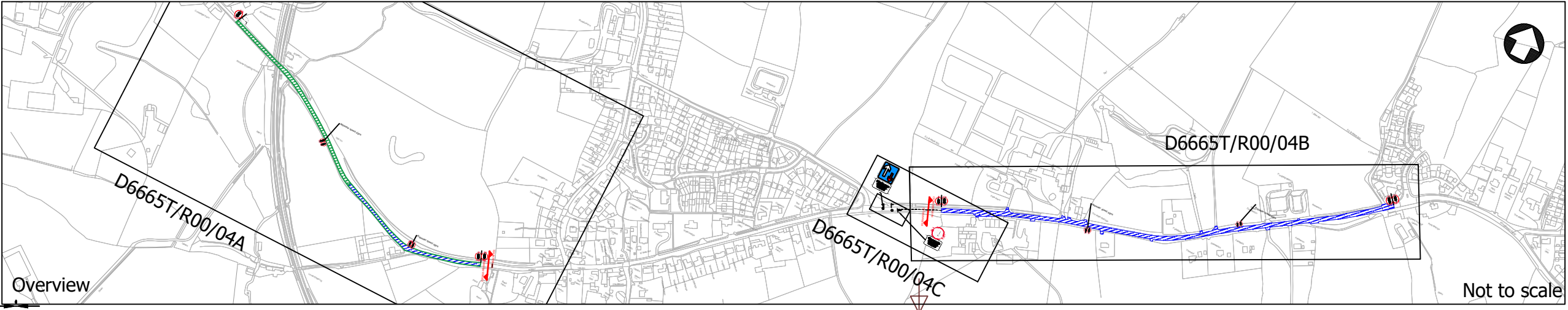
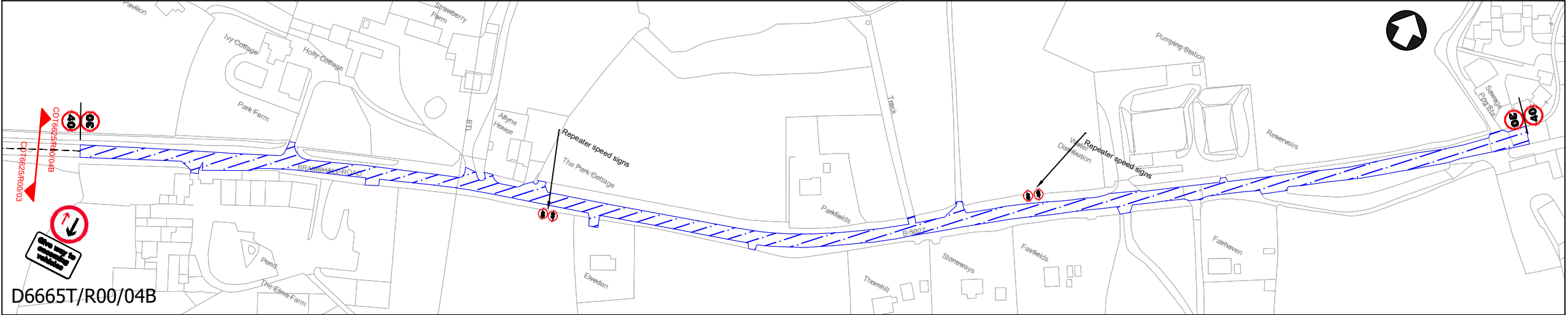
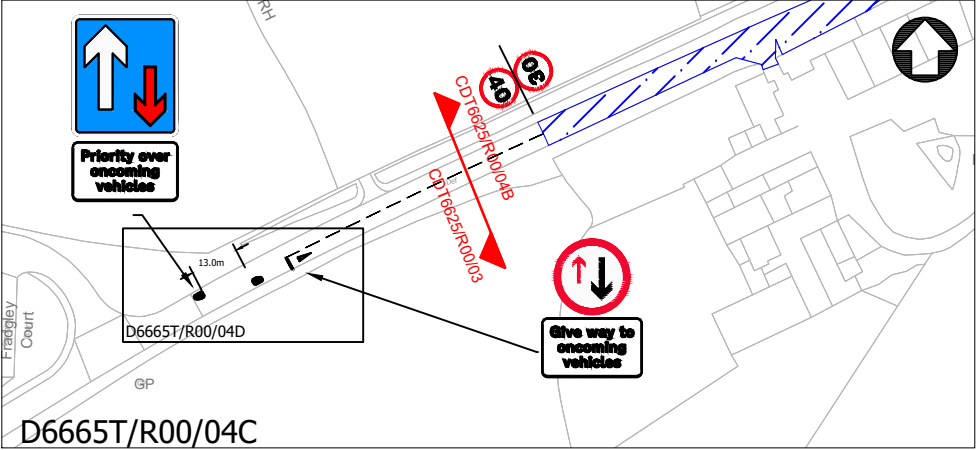
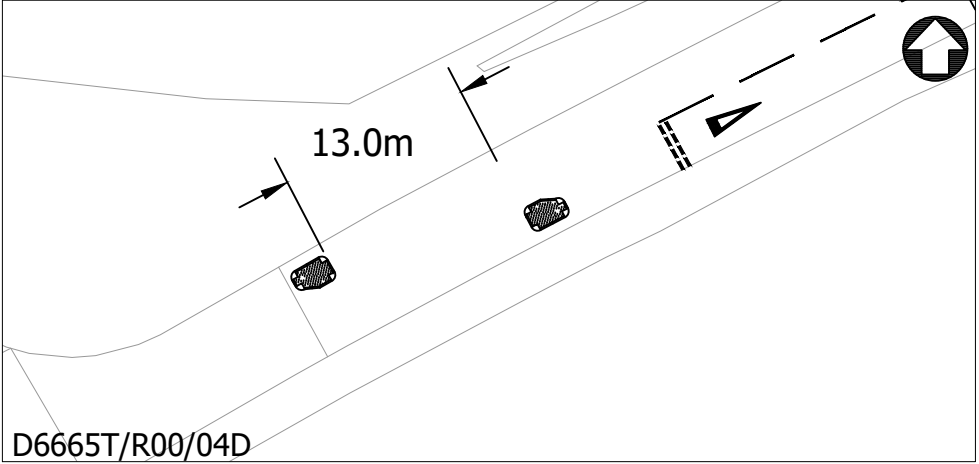
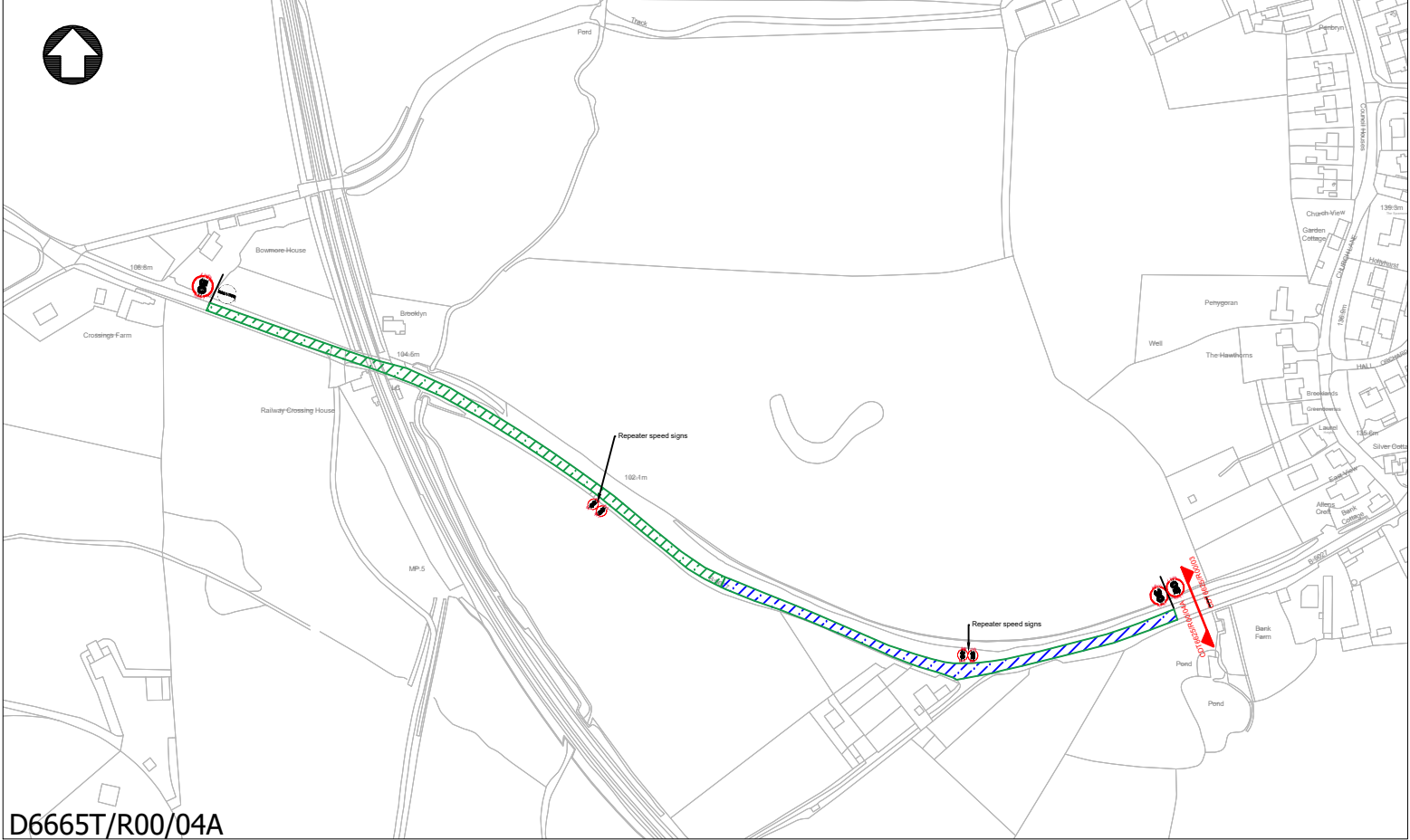


File Name: J:\Highways\East\Schemes\Bramshall Traffic Calming - D6665T\CAD\Disciplines\WIP\1 Live Drgs\CDT6625-R00-04 - P1 Consultation Drawing.dwg  
Layout Name: R00-04

A3

© Crown copyright and database rights 2018 Ordnance Survey 100019422  
You are not permitted to copy, sub-license, distribute or sell any of this data to third parties in any form.  
Produced by Staffordshire County Council, 2018.



Key:

- Proposed Build-Out
- 40mph limit
- 50mph limit
- Proposed Sign locations

P1	Revised following feed back from consultation	GAP	03/07/2019
Rev	Detail	By	Date

Revisions	
Original Version	Preliminary
Drawn: EHE	For comment
Design: GP	For tender
Date: July 2018	As constructed
	For consultation

Checked by:-

Approved by:- (Drawing NOT approved if this box is empty)

Staffordshire County Council  
working with amey  
www.staffordshire.gov.uk www.amey.co.uk

Project Name  
DHP: Bramshall Village Traffic Management

Drawing Title  
Consulting  
Consultation Drawing

Grid reference : 405632, 333030	Dimensions : m
Original Drawing Size : A3	Scale : Not to scale
Scale : Not to scale	Copyright © Amey

Drawing No D6665T/R00/04	Rev P1
-----------------------------	-----------